



















Focus Areas LAEI 2013 in Wandsworth


Legend






 FocusAreas

NO₂ (µg/m³)

	< 16
	16 - 19
	19 - 22
	22 - 25
	25 - 28
	28 - 31
	31 - 34
	34 - 37
	37 - 40
	40 - 43
	43 - 55
	55 - 58
	58 - 73
	73 - 76
	76 - 97
	> 97

 Limit

 Borough boundary

-  175 Clapham Junction Falcon Road/ Northcote Road/Battersea Rise/ Lavender Hill
-  176 Putney High Street/Putney Bridge Road/ Richmond Road
-  177 Tooting High Street and Upper Tooting Road
-  178 Wandsworth Gyratory Wandsworth High Street/Armoury Way
-  179 York road (A3205) from Wandsworth Bridge to Latchmere Road

Transport for London
Windsor House, 42-50 Victoria Street
London SW1H 0TL

